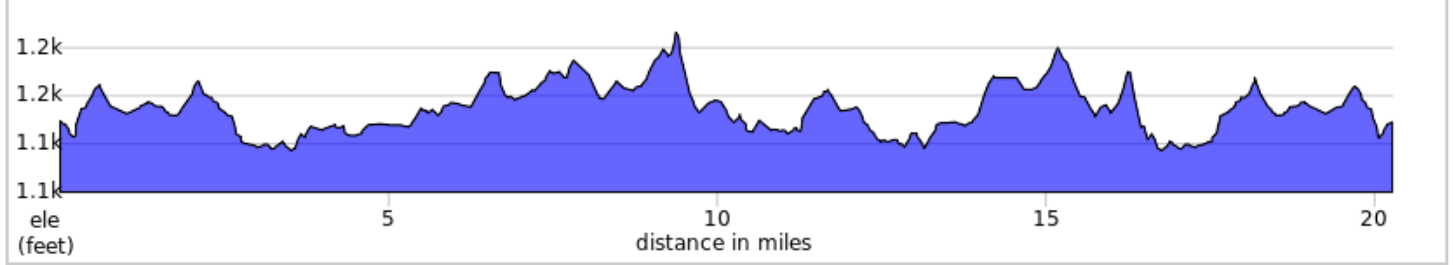
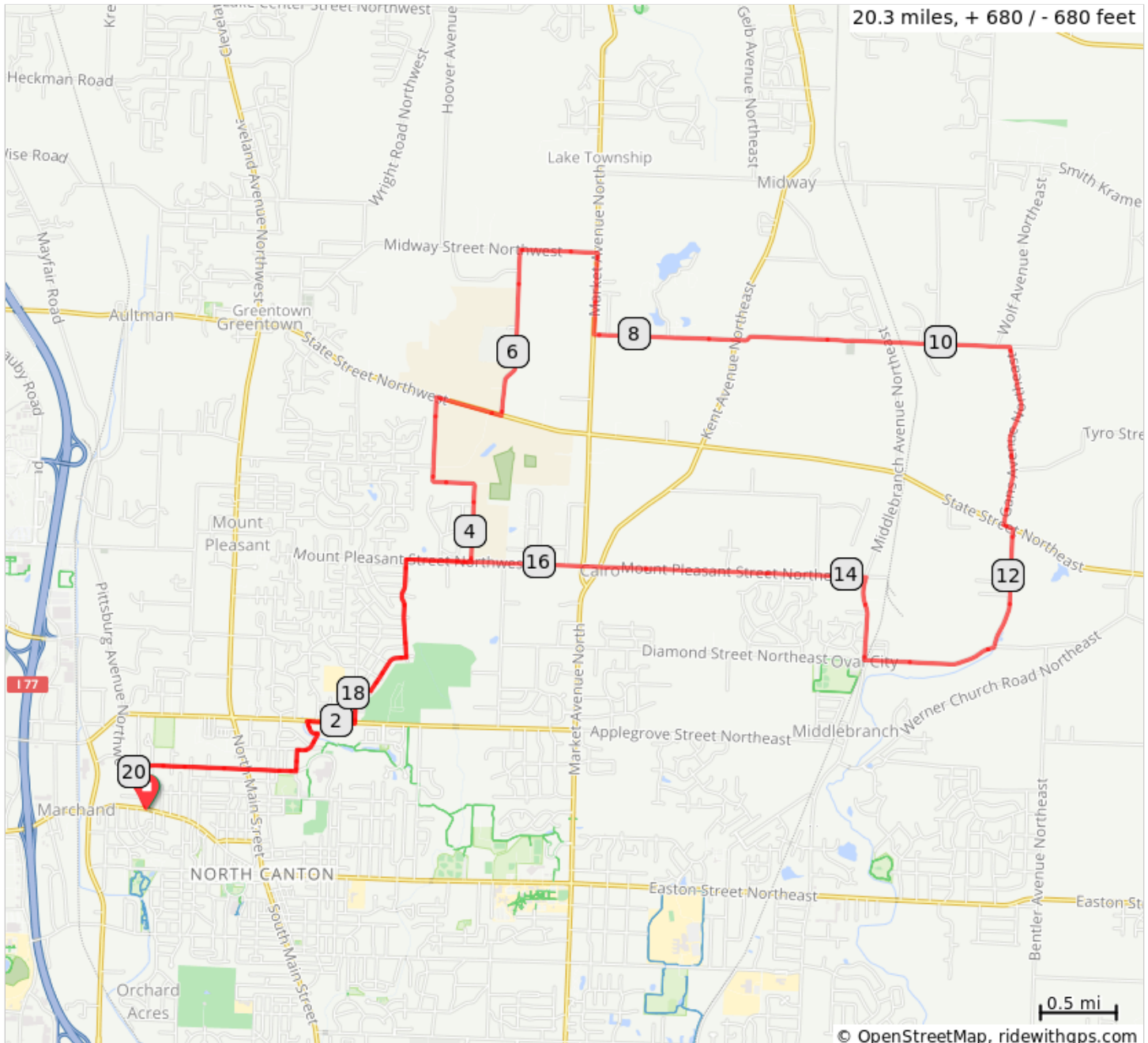




























952 Ernie's N Canton #1 SCBC






Starts at Ernie's Bike Shop, 1325 Portage St NW, North Canton OH
Passes mostly through neighborhoods and rural areas.
Originated by Jeff Huston April 2019
Elevation gain 681 ft. Average gain per mile 34 ft
RideWithGPS Map: <https://ridewithgps.com/routes/29583680>



952 Ernie's N Canton #1 SCBC

0.0		Start of route
0.0		From Ernie's R onto Pittsburg
0.2		R onto Woodrow St NW
1.0		Continue onto 10th St NE
1.3		L onto Dogwood Ave NE
1.5		R onto Holl Rd NE
1.7		L onto Hyacinth Dr NW
1.8		R onto Applegrove St NW
2.1		L onto Starcliff Ave NW
2.3		R onto Orchid St NW
2.4		L onto Carmen Dr NW
2.7		L onto Peachmont Ave NW
3.4		R onto Mt Pleasant St NW
3.8		L onto Rolling Hill Ave NW
5.1		R onto State St NW
5.6		L onto Coblenz Ave NW
6.7		R onto Midway St NW
7.2		R onto Market Ave N
7.7		L onto Lake O Pines St NE
10.4		R onto Gans Ave NE
11.6		L onto State St NE
11.7		R onto Fromes Ave NE
12.5		R onto Diamond St NE
13.3		R onto Middlebranch Ave NE
13.9		L onto Mt Pleasant St NE
16.9		L onto Peachmont Ave NW
17.5		R onto Carmen Dr NW
17.9		R onto Orchid St NW
18.0		L onto Starcliff Ave NW
18.2		R onto Applegrove St NW
18.5		L onto Hyacinth Dr NW
18.6		R onto Holl Rd NE
18.8		L onto Dogwood Ave NE
18.9		R onto 10th St NE
19.3		Continue onto Woodrow St NW

19.3 miles. +720/-712 feet

20.1		L onto Pittsburg Ave NW
20.3		End at Ernie's Bike Shop
20.3		End of route

1.0 miles. +14/-0 feet