

The MAP 954 bundle
Contains former SCBC invitationals
L.O.S.T, F.O.U.N.D and The Dam Ride

“LOST stands for Little Ohio Spring Tour. It was first held in 1980 and started from Dogwood Park in North Canton. I believe the starting location was moved to Tuslaw High School in 1986. The last LOST was held in 1996.

FOUND stands for Fall Ohio Ups ‘N Downs. The first one was held in 1983 and the last one in 1996.

LOST and FOUND took a tremendous amount of work by a small group of dedicated members and in the winter of 1996/1997, it was decided to discontinue LOST and FOUND and focus on just one invitational known as The DAM Ride. The DAM Ride started from Tusky Valley H.S. in 1997 and 1998. After 1998, it became obvious that the financial gain from the invitational did not outweigh the enormous commitment of time and energy and it faded away into the sunset.” Peg Abrams July 2, 2013

Ride Leaders Please Note:

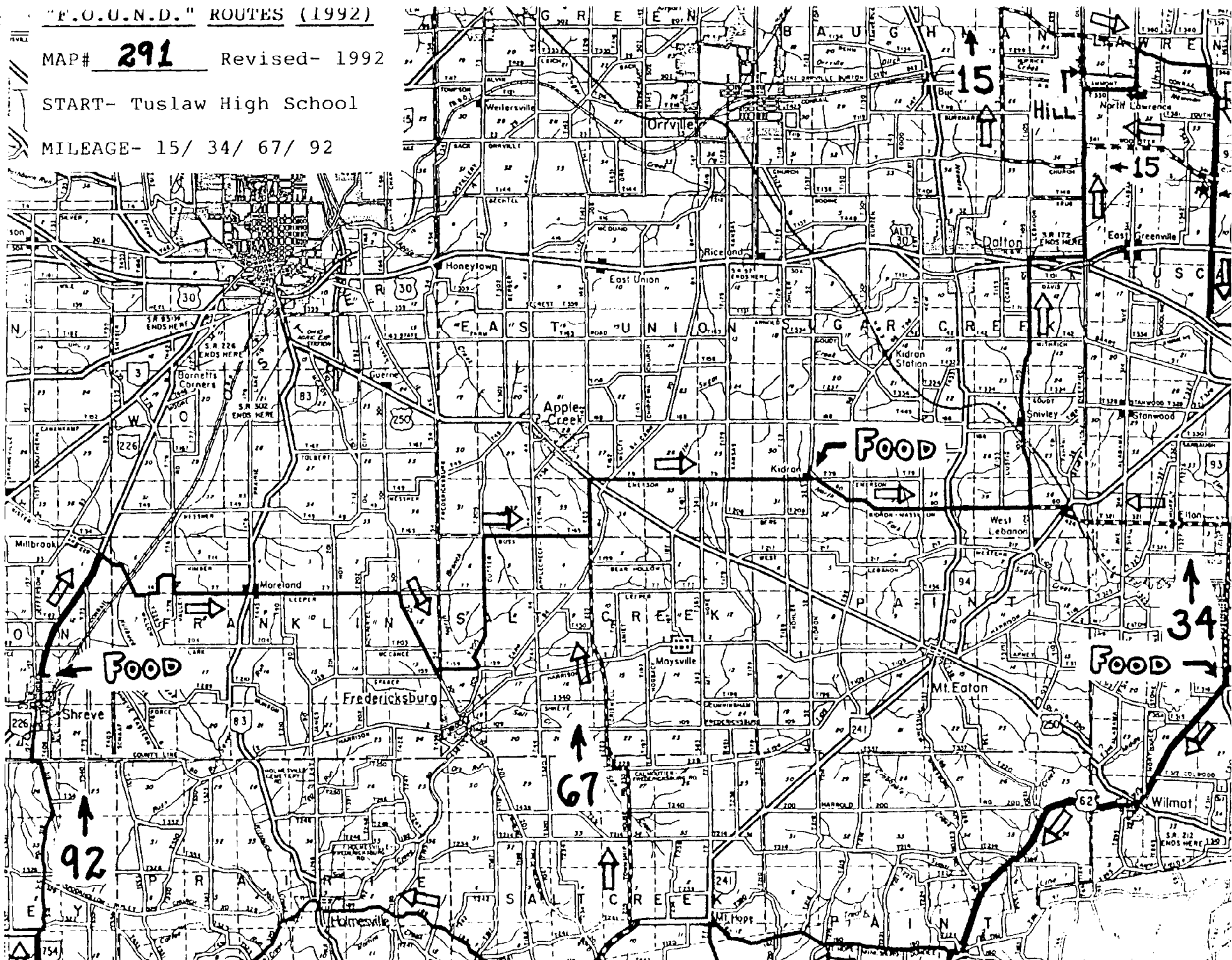
These rides can no longer be scheduled from Tuslaw and Tusky Valley High Schools which have been discontinued as Ride Starting Locations pursuant to current SCBC policy of not using schools for ride starts. If anyone would like to schedule one of these rides or resurrect one of the Invitationals, I can cue it from one of our established ride Starting Locations. John Snively, Map Librarian/Cartographer Nov 2019.

"F.O.U.N.D." ROUTES (1992)

MAP# **291** Revised- 1992

START- Tuslaw High School

MILEAGE- 15/ 34/ 67/ 92



92 MILE ROUTE

00.0 R -SR 93
02.1 L -Sinclair
03.9 L -SR 241
04.3 R -Greendale
05.6 L -Graber
06.0 R -Pigeon Run
07.4 L -(jog) on Pigeon Run
10.4 R -SR 62
10.8 L -continue on SR 62
12.3 L -SR 93 (SR 62)
* REST STOP *
12.6 R -SR 93 (SR 62)
12.7 R -SR 62
15.4 -follow SR 62 thru Wilmot
20.5 R -(jog) CR 160 (Winesburg)
25.4 L -CR 77 (Mt. Hope)
28.1 R -CR 207
32.3 X -SR 241 (Benton)
* REST STOP *
32.4 L -CR 207
32.6 L -CR 189
37.1 R -Millersburg St.(Homesville)
37.3 L -Main St.
37.4 X -SR 83
-becomes CR 320
43.9 R -SR 754
46.3 R -CR 318
49.6 L -CR 1 (Centerville Rd.)
49.8 R -CR 157 (Jefferson Rd.)
50.6 R -South St. (Shreve)
50.7 L -SR 226 (Market)
51.4 R -Park St.
* REST STOP *
51.4 R -SR 226
54.0 R -CR 228 (Willow)
56.1 R -(jog) on CR 76 (Valley)
56.3 L -(jog) on CR 77 (Moreland)
60.6 R -CR 501
62.3 L -CR 159 (Graber)
63.1 L -TW 205 (Cutter)
65.7 R -TW 165 (Buss)
67.8 L -CR 225 (Criswell)
68.8 L -US 250
68.9 R -CR 79 (Emerson)
73.1 L -CR 52 (Kidron)
73.3 R -into Evergreen Park
* REST STOP *
73.3 L -CR 52
73.6 L -CR 79
73.7 R -(jog) on CR 80 (Jericho)
77.8 L -CR 105 (W. Lebanon)
82.3 X -US 30 (CAUTION!)
82.4 R -Blosser
83.5 L -Deerfield
86.3 R -Lawmont
87.3 L -Alabama (N. Lawrence)
88.1 R -Orrville (Back Massillon)
89.5 R -SR 93 (Manchester)
92.0 R -Tuslaw High School

67 MILE ROUTE

00.0 R -SR 93
02.1 L -Sinclair
03.9 L -SR 241
04.3 R -Greendale
05.6 L -Graber
06.0 R -Pigeon Run
07.4 L -(jog) on Pigeon Run
10.4 R -SR 62
10.8 L -continue on SR 62
12.3 L -SR 93 (SR 62)
* REST STOP *
12.6 R -SR 93 (SR 62)
12.7 R -SR 62
15.4 -follow SR 62 thru Wilmot
20.5 R -(jog) CR 160 (Winesburg)
25.4 L -CR 77 (Mt. Hope)
28.1 R -CR 207
32.3 X -SR 241 (Benton)
* REST STOP *
32.4 L -CR 207
32.6 R -CR 189
32.8 L -SR 241
35.2 L -CR 235
35.4 R -CR 235
38.2 L -CR 229
38.4 R -CR 229
-becomes CR 225
43.8 L -US 250
43.9 R -Emerson
48.1 L -CR 52 (Kidron)
48.3 R -into Evergreen Park
* REST STOP *
48.3 L -CR 52
48.6 L -CR 79
48.7 R -(jog) Jericho
52.8 L -CR 105 (W. Lebanon)
57.3 X -US 30 (CAUTION!)
57.4 R -Blosser
58.5 L -Deerfield
61.3 R -Lawmont
62.3 L -Alabama (N. Lawrence)
63.1 R -Orrville (Back Massillon)
64.5 R -SR 93 (Manchester Rd.)
67.0 R -Tuslaw High School

OPTIONAL HILL ROUTE
86.3 S -Deerfield
86.5 -"Deerfield Hill"
87.2 R -Orrville
89.8 R -SR 93 (Manchester)
92.3 R -Tuslaw High School

15 MILE ROUTE

00.0 L -SR 93
00.4 L -Wooster
03.0 L -Deerfield
03.2 R -Church
05.2 R -Dalton Fox
08.2 R -Orrville (Back Massillon)
13.2 R -SR 93 (Manchester)
15.7 R -Tuslaw High School

EMERGENCY PHONE NUMBERS
Stark & Wayne Counties- 9-1-1
Holmes County- 674-2222 (Rescue)


34 MILE ROUTE

00.0 R -SR 93
02.1 L -Sinclair
03.9 L -SR 241
04.3 R -Greendale
05.6 L -Graber
06.0 R -Pigeon Run
07.4 L -(jog) on Pigeon Run
10.4 R -SR 62
12.3 L -SR 93 (SR 62)
REST STOP
12.6 L -SR 93 (SR 62)
15.5 L -Elton
18.8 R -SR 241
18.9 L -Jericho
19.5 R -CR 105 (W. Lebanon)
24.0 X -US 30 (CAUTION!)
24.1 R -Blosser
25.2 L -Deerfield
28.0 R -Lawmont
29.0 L -Alabama (N. Lawrence)
29.8 R -Orrville (Back Massillon)
31.2 R -SR 93 (Manchester Rd.)
33.7 R -Tuslaw High School

**PLEASE CHECK-IN
UPON RETURN**

OPTIONAL HILL ROUTE
28.0 S -Deerfield
28.2 -"Deerfield Hill"
28.9 R -Orrville
31.5 R -SR 93 (Manchester R.)
34.0 R -Tuslaw High School

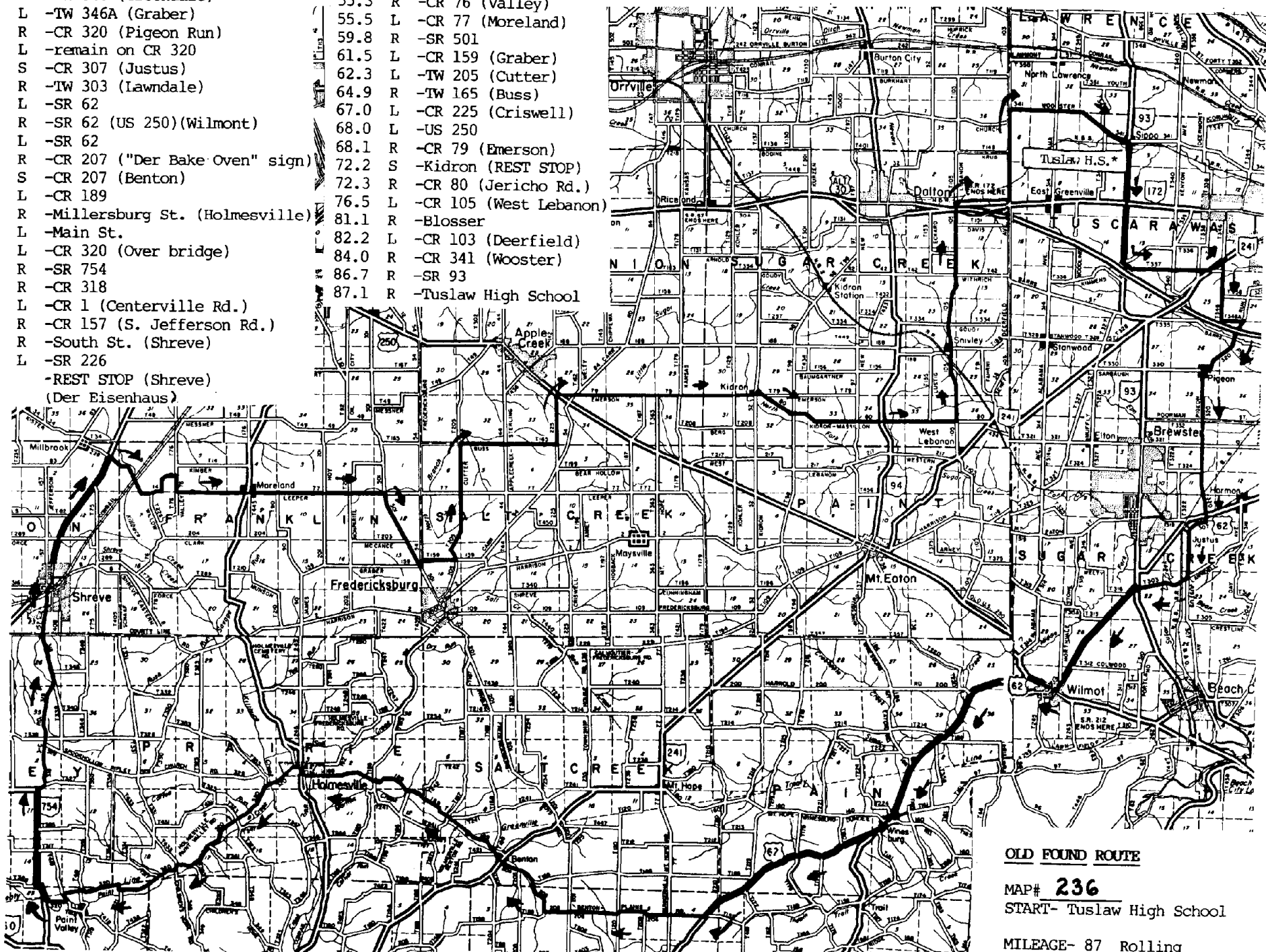
OPTIONAL HILL ROUTE
61.3 S -Deerfield
61.5 -"Deerfield Hill"
62.2 R -Orrville
64.8 R -SR 93 (Manchester Rd.)
67.3 R -Tuslaw High School



- 00.0 R -SR 93
- 02.3 L -TW 337 (Sinclair)
- 04.1 L -SR 241
- 04.7 R -TW 346 (Greendale)
- 06.2 L -TW 346A (Graber)
- 06.7 R -CR 320 (Pigeon Run)
- 08.1 L -remain on CR 320
- 11.7 S -CR 307 (Justus)
- 13.2 R -TW 303 (Lawndale)
- 14.3 L -SR 62
- 17.0 R -SR 62 (US 250)(Wilmont)
- 17.1 L -SR 62
- 26.4 R -CR 207 ("Der Bake Oven" sign)
- 31.5 S -CR 207 (Benton)
- 31.8 L -CR 189
- 36.3 R -Millersburg St. (Holmesville)
- 36.5 L -Main St.
- L -CR 320 (Over bridge)
- 43.1 R -SR 754
- 45.5 R -CR 318
- 48.8 L -CR 1 (Centerville Rd.)
- 49.0 R -CR 157 (S. Jefferson Rd.)
- 49.8 R -South St. (Shreve)
- 49.9 L -SR 226
- 50.0 -REST STOP (Shreve)
- (Der Eisenhaus)

CONTINUE

- 50.0 R -SR 226 (North)
- 53.2 R -CR 228 (Willow)
- 55.3 R -CR 76 (Valley)
- 55.5 L -CR 77 (Moreland)
- 59.8 R -SR 501
- 61.5 L -CR 159 (Graber)
- 62.3 L -TW 205 (Cutter)
- 64.9 R -TW 165 (Buss)
- 67.0 L -CR 225 (Criswell)
- 68.0 L -US 250
- 68.1 R -CR 79 (Emerson)
- 72.2 S -Kidron (REST STOP)
- 72.3 R -CR 80 (Jericho Rd.)
- 76.5 L -CR 105 (West Lebanon)
- 81.1 R -Blosser
- 82.2 L -CR 103 (Deerfield)
- 84.0 R -CR 341 (Wooster)
- 86.7 R -SR 93
- 87.1 R -Tuslaw High School

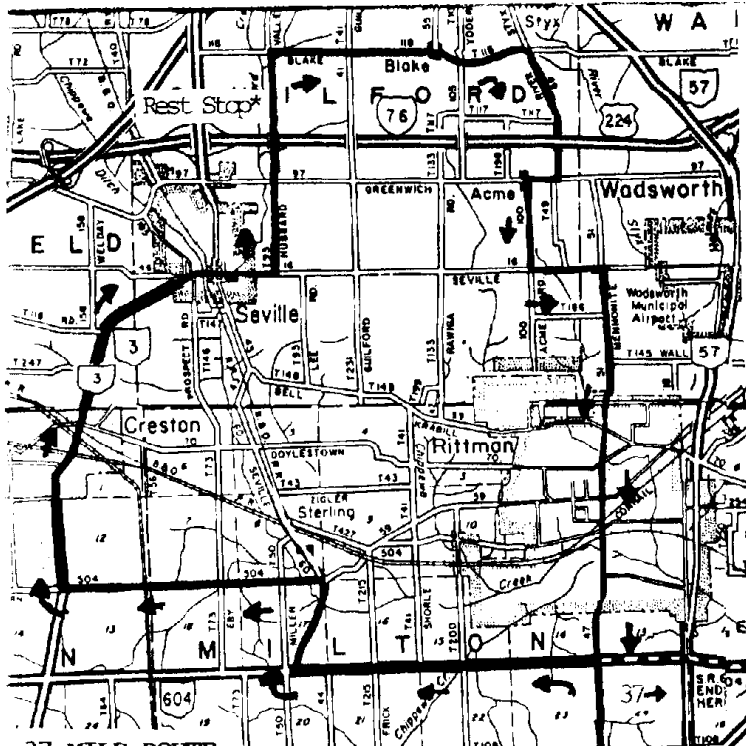


OLD FOUND ROUTE

MAP# 236

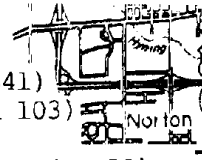
START- Tuslaw High School

MILEAGE- 87 Rolling



15 MILE ROUTE

- 00.0 L -SR 93 (North)
- 00.4 L -Wooster (CR 341)
- 03.1 L -Deerfield (CR 103)
- 03.3 R -Church (CR 7)
- 04.9 R -Dalton Fox Lake (CR 32)
- 07.7 R -Back Massillon (CR 29)
becomes Orrville (CR 348)
- 11.1 R -Clermont (TW 351)
becomes Youth St. (TW 351)
- 13.3 R -SR 93
- 14.8 R -Tuslaw High School



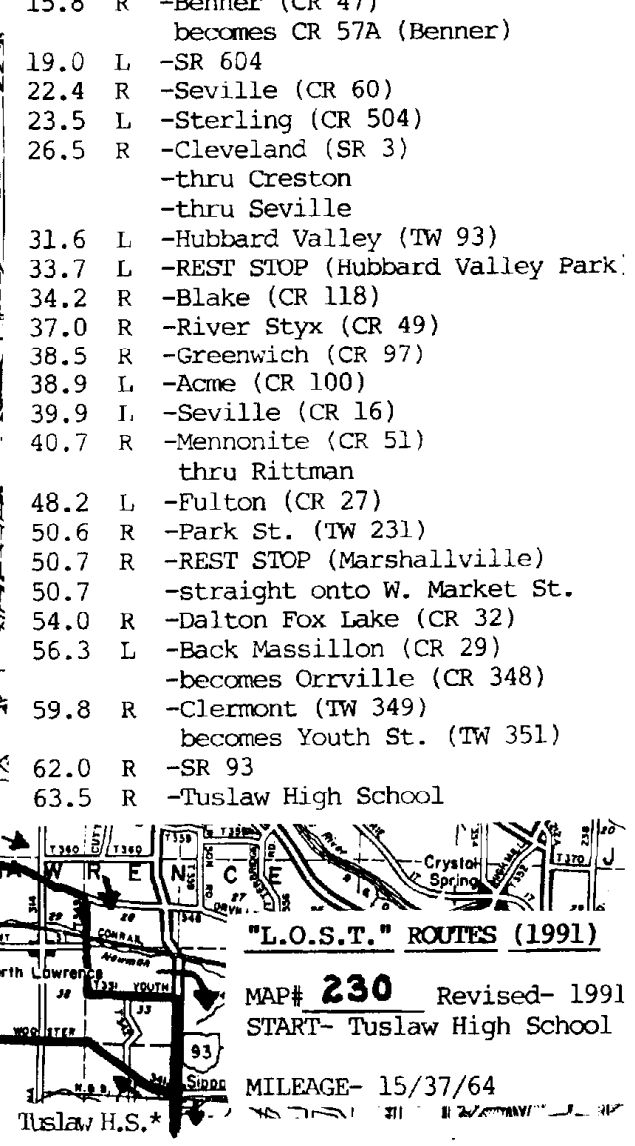
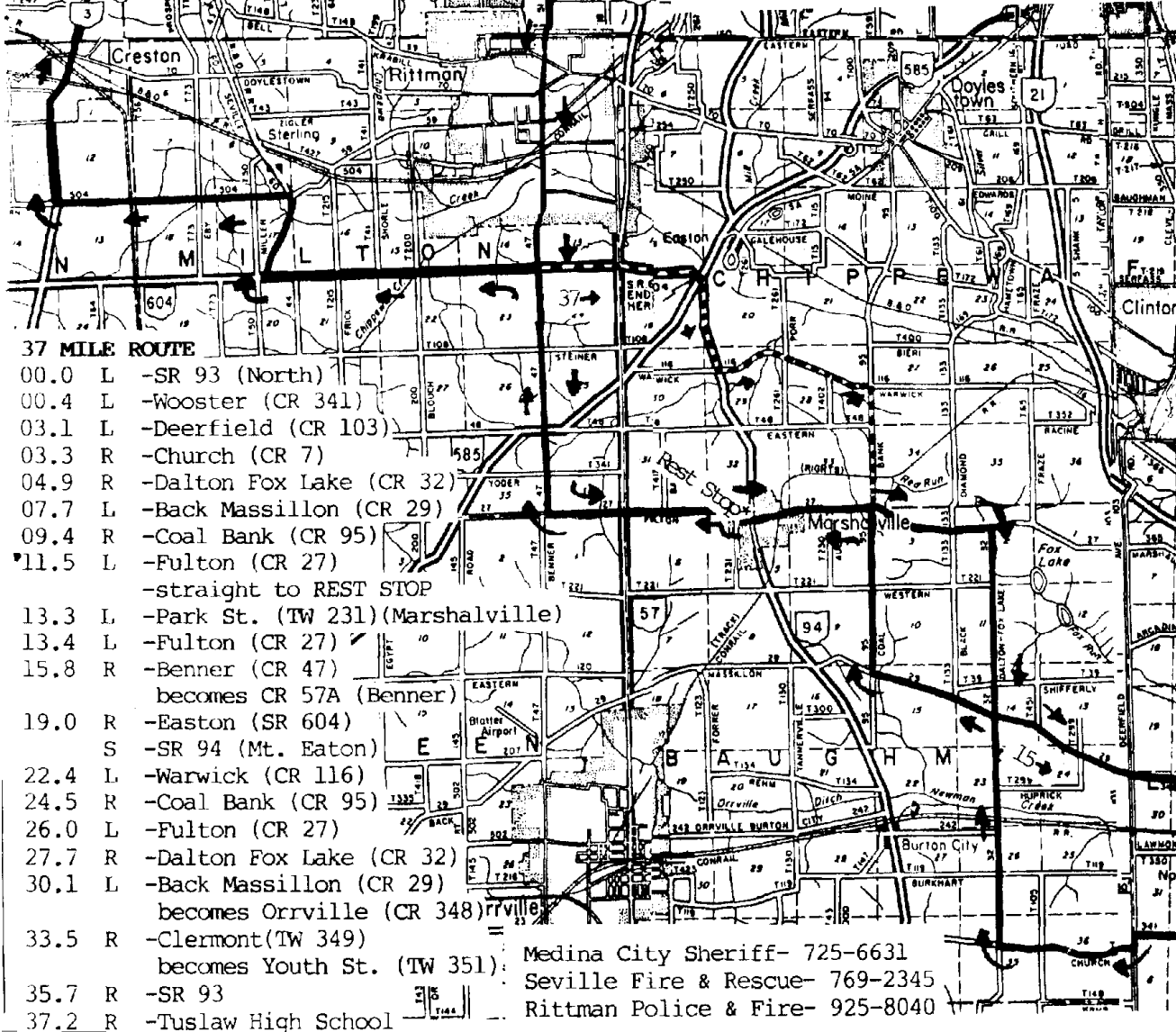
64 MILE ROUTE

- 00.0 L -SR 93 (North)
- 00.4 L -Wooster (CR 341)
- 03.1 L -Deerfield (CR 103)
- 03.3 R -Church (CR 7)
- 04.9 R -Dalton Fox Lake (CR 32)
- 07.7 L -Back Massillon (CR 29)
- 09.4 R -Coal Bank (CR 95)
- 11.5 L -Fulton (CR 27)
-straight to REST STOP
- 13.3 L -Park St. (TW 231) (Marshallville)
- 13.4 L -Fulton (CR 27)
- 15.8 R -Benner (CR 47)
becomes CR 57A (Benner)
- 19.0 L -SR 604
- 22.4 R -Seville (CR 60)
- 23.5 L -Sterling (CR 504)
- 26.5 R -Cleveland (SR 3)
-thru Creston
-thru Seville
- 31.6 L -Hubbard Valley (TW 93)
- 33.7 L -REST STOP (Hubbard Valley Park)
- 34.2 R -Blake (CR 118)
- 37.0 R -River Styx (CR 49)
- 38.5 R -Greenwich (CR 97)
- 38.9 L -Acme (CR 100)
- 39.9 L -Seville (CR 16)
- 40.7 R -Mennonite (CR 51)
thru Rittman
- 48.2 L -Fulton (CR 27)
- 50.6 R -Park St. (TW 231)
- 50.7 R -REST STOP (Marshallville)
-straight onto W. Market St.
- 54.0 R -Dalton Fox Lake (CR 32)
- 56.3 L -Back Massillon (CR 29)
becomes Orrville (CR 348)
- 59.8 R -Clermont (TW 349)
becomes Youth St. (TW 351)
- 62.0 R -SR 93
- 63.5 R -Tuslaw High School

37 MILE ROUTE

- 00.0 L -SR 93 (North)
- 00.4 L -Wooster (CR 341)
- 03.1 L -Deerfield (CR 103)
- 03.3 R -Church (CR 7)
- 04.9 R -Dalton Fox Lake (CR 32)
- 07.7 L -Back Massillon (CR 29)
- 09.4 R -Coal Bank (CR 95)
- 11.5 L -Fulton (CR 27)
-straight to REST STOP
- 13.3 L -Park St. (TW 231) (Marshallville)
- 13.4 L -Fulton (CR 27)
- 15.8 R -Benner (CR 47)
becomes CR 57A (Benner)
- 19.0 R -Easton (SR 604)
S -SR 94 (Mt. Eaton)
- 22.4 L -Warwick (CR 116)
- 24.5 R -Coal Bank (CR 95)
- 26.0 L -Fulton (CR 27)
- 27.7 R -Dalton Fox Lake (CR 32)
- 30.1 L -Back Massillon (CR 29)
becomes Orrville (CR 348)
- 33.5 R -Clermont (TW 349)
becomes Youth St. (TW 351)
- 35.7 R -SR 93
- 37.2 R -Tuslaw High School

Medina City Sheriff- 725-6631
Seville Fire & Rescue- 769-2345
Rittman Police & Fire- 925-8040



"L.O.S.T." ROUTES (1991)

MAP# **230** Revised- 1991
START- Tuslaw High School

MILEAGE- 15/37/64

Tuslaw H.S. *

STARK COUNTY BICYCLE CLUB'S



THE DAM RIDE

START - TUSKY VALLEY MIDDLE SCHOOL

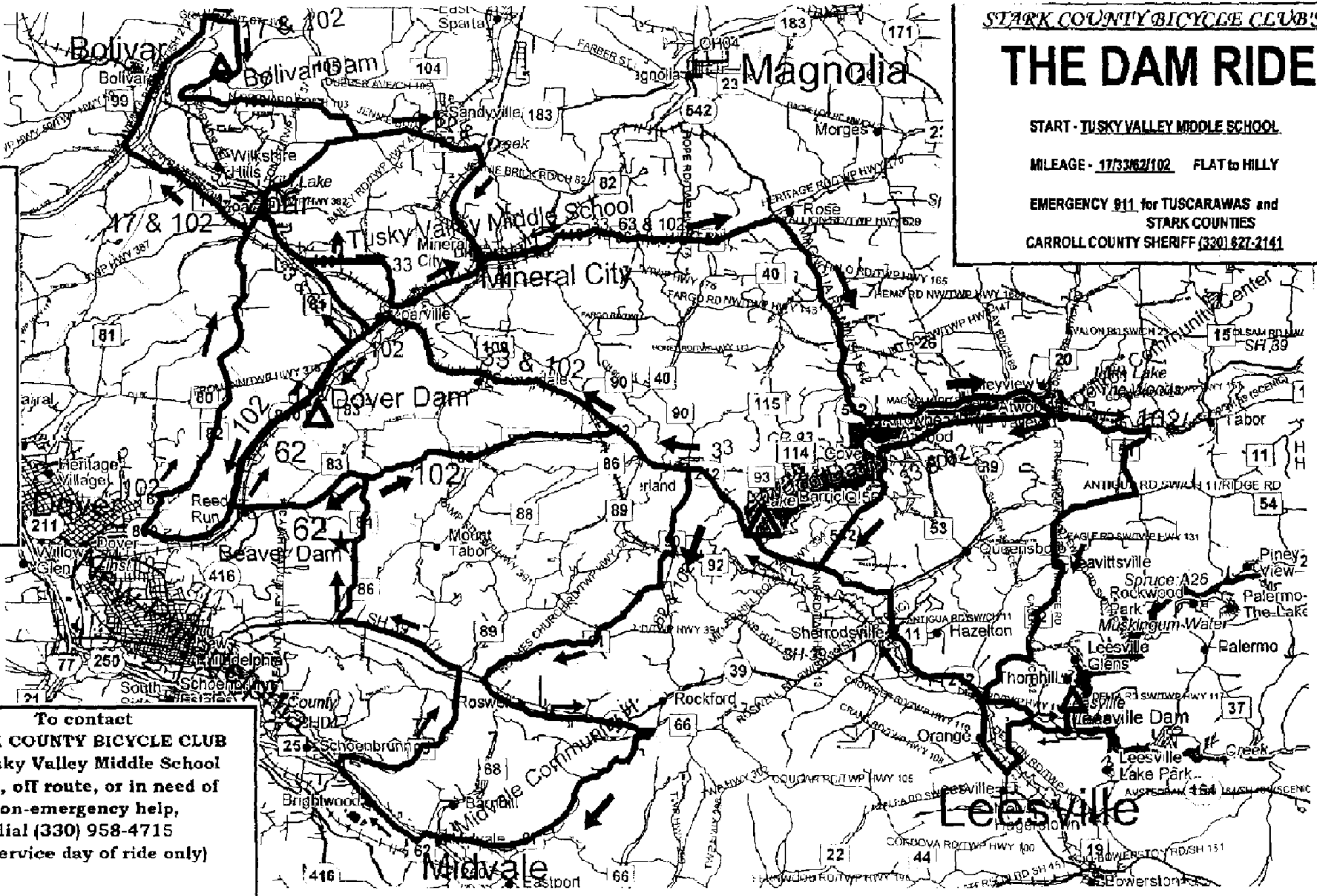
MILEAGE - 173/362/102 FLAT to HILLY

EMERGENCY 911 for TUSCARAWAS and STARK COUNTIES

CARROLL COUNTY SHERIFF (330) 627-2141

 Restroom Facilities
 Food, Water and Restrooms

To contact
STARK COUNTY BICYCLE CLUB
 at Tusky Valley Middle School
 if lost, off route, or in need of
 non-emergency help,
 dial (330) 958-4715
 (in service day of ride only)



--17 Mile Route--

- 0.0 R Tusky Valley School (CR 106)
- 0.4 R SR 212
- 1.6 L Dover - Zoar (CR 82)
- 2.0 R Towpath (CR 111)
- 4.6 R Ft. Laurens (CR 102) becomes Park
- 7.4 R Gracemont
- 7.9 R **Bolivar Dam**
- 10.3 L North Orchard (CR 103)
- 13.4 R CR 82
- 15.4 L SR 212
- 17.0 L Tusky Valley School (CR 106)
- 17.4 L Tusky Valley School

--33 Mile Route--

- 0.0 L Tusky Valley School (CR 106)
- 0.7 R TRO CR 106
- 1.9 L SR 800
- 3.3 R Lindentree (CR 110)
- 5.8 becomes Brass (CR 36)
- 8.2 R SR 542
- 15.4 L North Ohio
- 15.5 BR TRO North Ohio
- 15.7 **Rest Stop - Dellroy Community Center**
- 15.7 R SR 39
- 15.8 S Lodge (SR 542)
- 21.1 R SR 212
- 22.8 **Pass Atwood Dam**
- 30.0 L SR 800
- 30.5 R SR 212
- 32.1 R Tusky Valley School (CR 106)
- 32.5 L Tusky Valley School

--62 Mile Route--

- 0.0 R Tusky Valley School (CR 106)
- 0.4 R SR 212
- 1.9 R CR 82
- 6.1 R SR 800
- 8.1 L Lindentree (CR 110)
- 10.6 becomes Brass (CR 36)
- 13.0 R Magnolia (SR 542)
- 20.2 L North Ohio
- 20.3 BR TRO North Ohio
- 20.5 **Rest Stop - Dellroy Community Center**
- 20.5 R SR 39
- 20.6 S Lodge (SR 542)
- 25.9 R SR 212
- 27.6 **Pass Atwood Dam**
- 29.1 L New Cumberland (CR 90)
- 31.6 R Echo Lake (CR 91)
- 35.2 L Roswell (SR 39)
- 37.6 R Roxford Church (CR 66)
- 38.1 R Midvale Mine (CR 67)
- 42.4 **Rest Stop - Midvale Community Hall (Brown Building behind Park)**
- 42.4 Continue on CR 67
- 42.6 R State
- 42.9 L Barnhill (cross over US 250)
- 43.1 R Brightwood (CR 62)
- 44.7 S SR 259
- 45.0 R Baltsey Valley (CR 69)
- 48.4 L Roswell (SR 39)
- 50.6 R Tabor Ridge (CR 86)
- 50.9 L New England (CR 84)
- Watch for the Beaver Dam**
- 53.5 L Johnston (CR 85)
- 55.6 R SR 416
- 55.9 R SR 800
- 57.9 **Dover Dam**
- 60.0 L SR 212
- 61.6 R Tusky Valley School (CR 106)
- 62.0 L Tusky Valley School

--103 Mile Route--

- 0.0 R Tusky Valley School (CR 106)
- 0.4 R SR 212
- 1.9 R CR 82
- 6.1 R SR 800
- 8.1 L Lindentree (CR 110)
- 10.6 becomes Brass (CR 36)
- 13.0 R Magnolia (SR 542)
- 20.2 L North Ohio
- 20.3 BR TRO North Ohio
- 20.5 **Rest Stop - Dellroy Community Center**
- 20.5 L SR 39
- 22.1 R Cactus
- 23.6 R Antigua (CR 11)
- 24.9 BL TRO Antigua
- 25.8 L Caddy (CR 52)
- 29.0 L Deer (TWP 116)
- 29.8 R Azalea (CR 22)
- 29.9 L Deer (TWP 116)
- 30.6 **Leesville Dam**
- 30.6 return along Deer
- 31.3 L Azalea (CR 52)
- 32.8 R SR 212
- follow 212 thru Sherrodsville
- 40.2 **Pass Atwood Dam**
- 41.5 L New Cumberland (CR 90)
- 44.0 R Echo Lake (CR 91)
- 47.6 L Roswell (SR 39)
- 50.0 R Roxford Church (CR 66)
- 50.5 R Midvale Mine (CR 67)
- 54.8 **Rest Stop - Midvale Community Hall (Brown Building behind Park)**
- 54.8 Continue on CR 67
- 55.0 R State
- 55.3 L Barnhill (cross over US 250)
- 55.5 R Brightwood (CR 62)
- 57.1 S SR 259
- 57.4 R Baltsey Valley (CR 69)
- 60.8 L Roswell (SR 39)
- 63.0 R Tabor Ridge (CR 86)
- 63.3 L New England (CR 84)
- Watch for the Beaver Dam**
- 65.9 R Johnston (CR 85)
- 70.2 L SR 212
- 74.8 L SR 800
- 77.3 L **Rest Stop - Dover Dam**
- 77.3 L continue on SR 800
- 81.2 R Blacksnake Hill (TWP 380)
- 81.9 R Dover - Zoar (CR 82)
- 87.9 L Towpath (CR 111)
- 90.5 R Ft. Laurens (CR 102) becomes Park
- 93.1 R Gracemont
- 93.6 R **Bolivar Dam**
- 96.0 L North Orchard (CR 103)
- 99.1 R CR 82
- 101.1 L SR 212
- 101.7 L Tusky Valley School (CR 106)
- 102.1 L Tusky Valley School

STARK COUNTY BICYCLE CLUB'S

THE DAM RIDE

START - TUSKY VALLEY MIDDLE SCHOOL

MILEAGE - 17/33/62/102 FLAT to HILLY

EMERGENCY 911 for TUSCARAWAS and STARK COUNTIES

CARROLL COUNTY SHERIFF (330) 627-2141