

Map 957 Charming 30 - Gravel SCBC



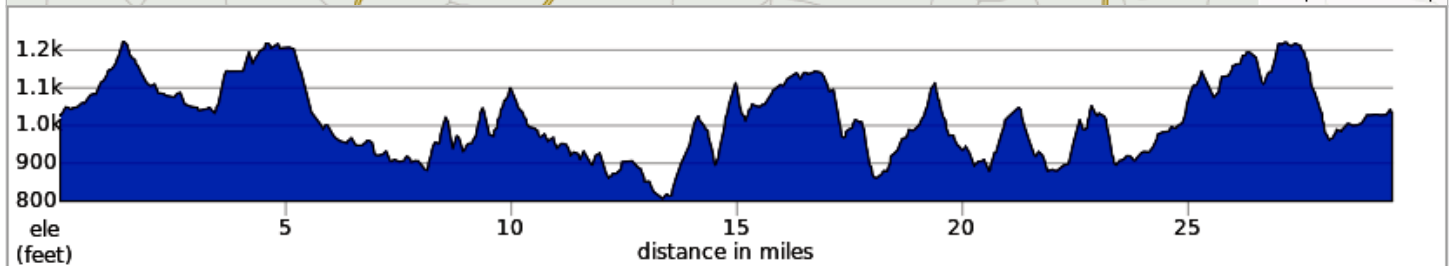
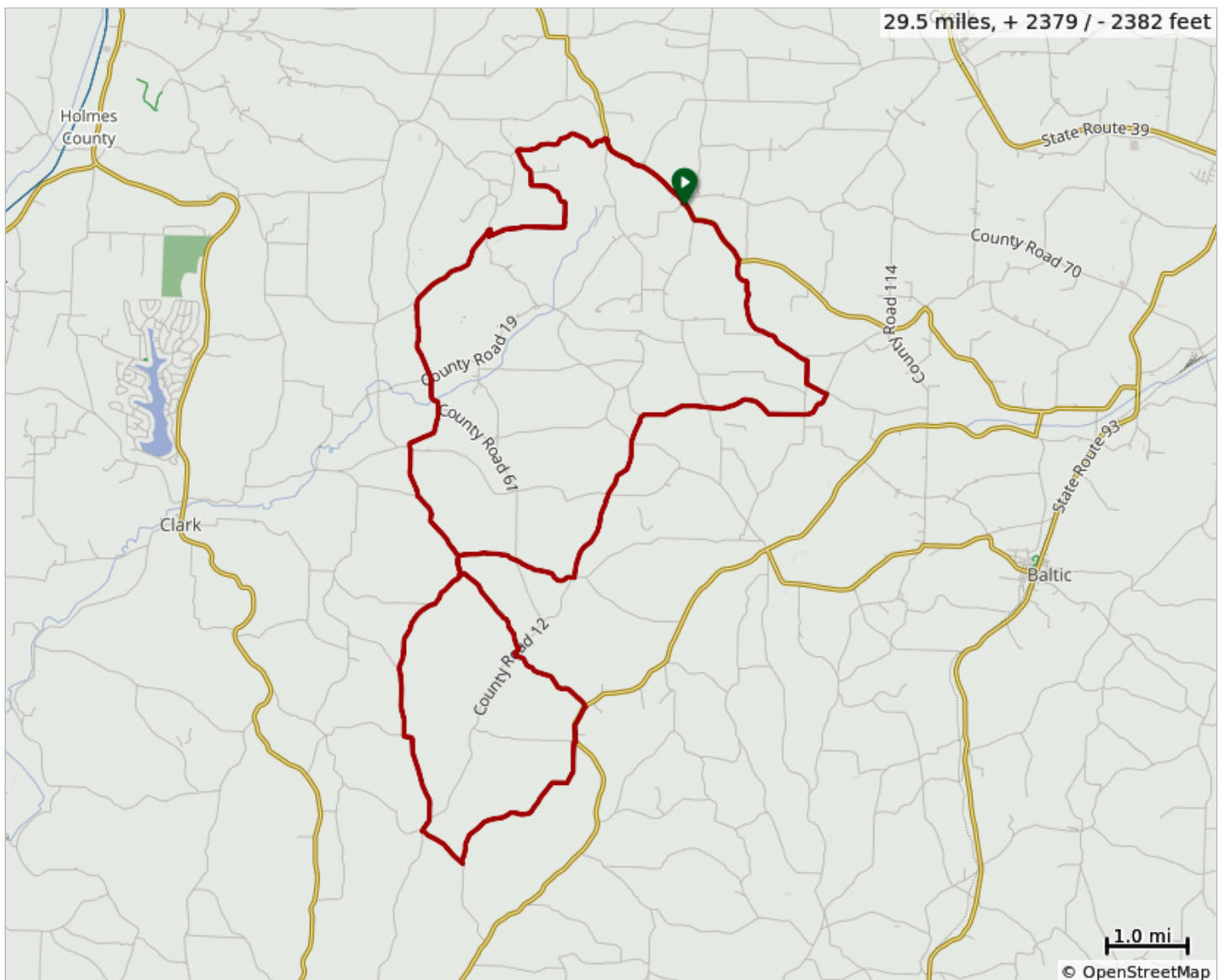
Starts at the parking lot adjoining Charm Family Restaurant 4450 SR-557, Charm OH..
An Ohio Gravel Grinder route modified by Jim Sloan October 2020.

About 3 miles of paved road and the rest is gravel. Garmin elevation gain is closer to 3000 ft.

From the OGG description: " Rolls through some pristine Amish farmland featuring fantastic gravel, lots of animals and great views. You'll see more horse & buggies, and Amish folk on bikes (mostly electric!) than cars and trucks on these roads."






























Elevation gain 2378 ft. Average gain per mile. 81 ft.

RideWithGPS Map: <https://ridewithgps.com/routes/34464023>



Stark County

Map 957 Charming 30 - Gravel SCBC

Dist	Type	Note
0.0		Start of route
0.0		R onto SR 557 in Charm.
1.1		R onto Township Road 190
2.8		R onto Township Road 183
3.0		L onto Township Road 182
3.3		Sharp R onto Township Road 184
5.9		Slight L onto Township Road 151
8.1		R onto Township Road 69
9.6		Sharp L onto County Road 126
13.3		Slight R onto County Road 12
13.5		L onto Township Road 212
14.1		Sharp L onto Township Road 213
16.5		R onto Township Road 215
16.5		L onto SR 643
17.0		L onto Township Road 219
18.1		R onto County Road 12
18.2		L onto Township Road 219
19.4		Sharp R onto County Road 126
20.6		R onto Township Road 110
21.9		Slight L onto County Road 61
22.3		Continue onto Township Road 110
23.4		Continue onto Township Road 128
24.7		Sharp R onto County Road 68
24.7		Sharp L onto Township Road 124
27.0		R onto Township Road 127
27.0		R onto Township Road 123
28.2		R onto SR 557
29.5		R at parking lot in Charm.
29.5		End of route

29.5 miles. +2330/-2327 feet

Stark County