

# 959 Lemon Bay Park to Manasota Key SCBC

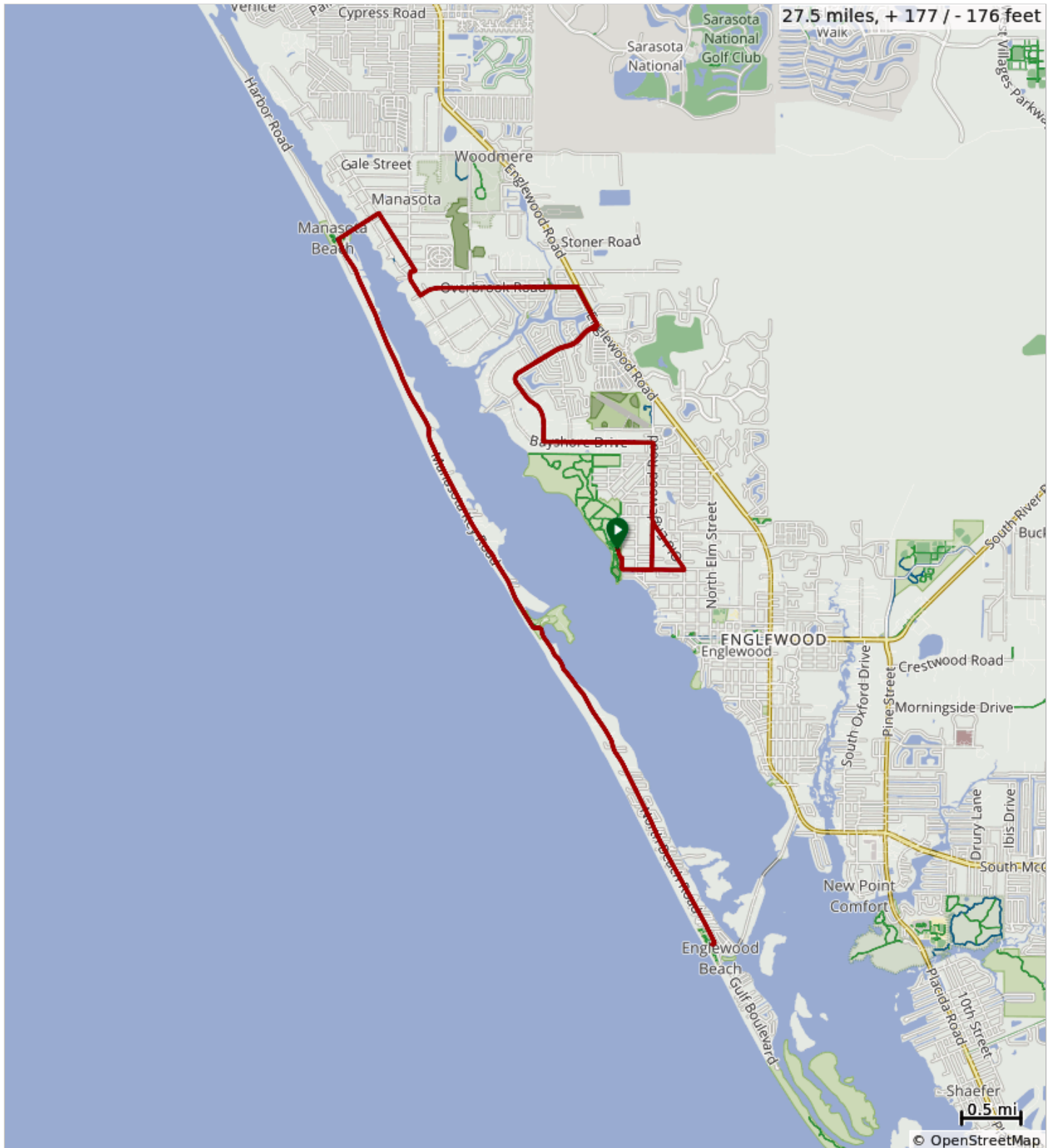


Starts at Lemon Bay Park, 570 Bay Park Rd, Englewood, FL 34223.































Flat, low traffic, with a down and back on Manasota Key. Restrooms are located at the Englewood Beach Park turn around point.

Originated in 2007 by Al Jones. Latest update December 2020.

RideWithGPS Map: <https://ridewithgps.com/routes/11487158>



959 Lemon Bay Park to Manasota Key SCBC

Dist	Type	Note
0.0		Start of route
0.1		R onto Bay Park Blvd
0.2		Bay Park Blvd turns L and becomes Stewart St
0.7		L onto Old Englewood Rd
1.9		L onto Bayshore Dr
2.8		R onto Larchmont Dr
3.4		Continue onto Englewood Isles Pkwy
4.2		L onto the L sidewalk to avoid 776. CAUTION! Watch for turning cars.
4.6		L onto Overbrook Rd.
5.9		R onto Bayshore Dr
6.2		L onto Alamander Ave
6.8		L onto Manasota Beach Rd
7.2		L onto Manasota Key Rd
12.3		Continue onto N Beach Rd
13.9		R into Englewood Beach Park. Restrooms and beach view.. U-Turn and return on Beach Rd.
15.8		Continue onto Manasota Key Rd
20.7		R onto Manasota Beach Rd
21.1		R onto Alamander Ave
21.7		R onto Bayshore Dr
22.0		L onto Overbrook Rd
23.3		R onto 776/Englewood Rd or use sidewalk.
23.7		R onto Englewood Isles Pkwy
24.5		Continue onto Larchmont Dr
25.1		L onto Bayshore Dr
26.0		R onto Old Englewood Rd
26.7		Slight R onto Kilbourne Ave
27.1		R onto Stewart St
27.3		Stewart St turns R and becomes Bay Park Blvd
27.4		L into Lemon Bay Park.
27.5		End of route

27.5 miles. +177/-176 feet