

960 Venice Ice Cream Ride SCBC



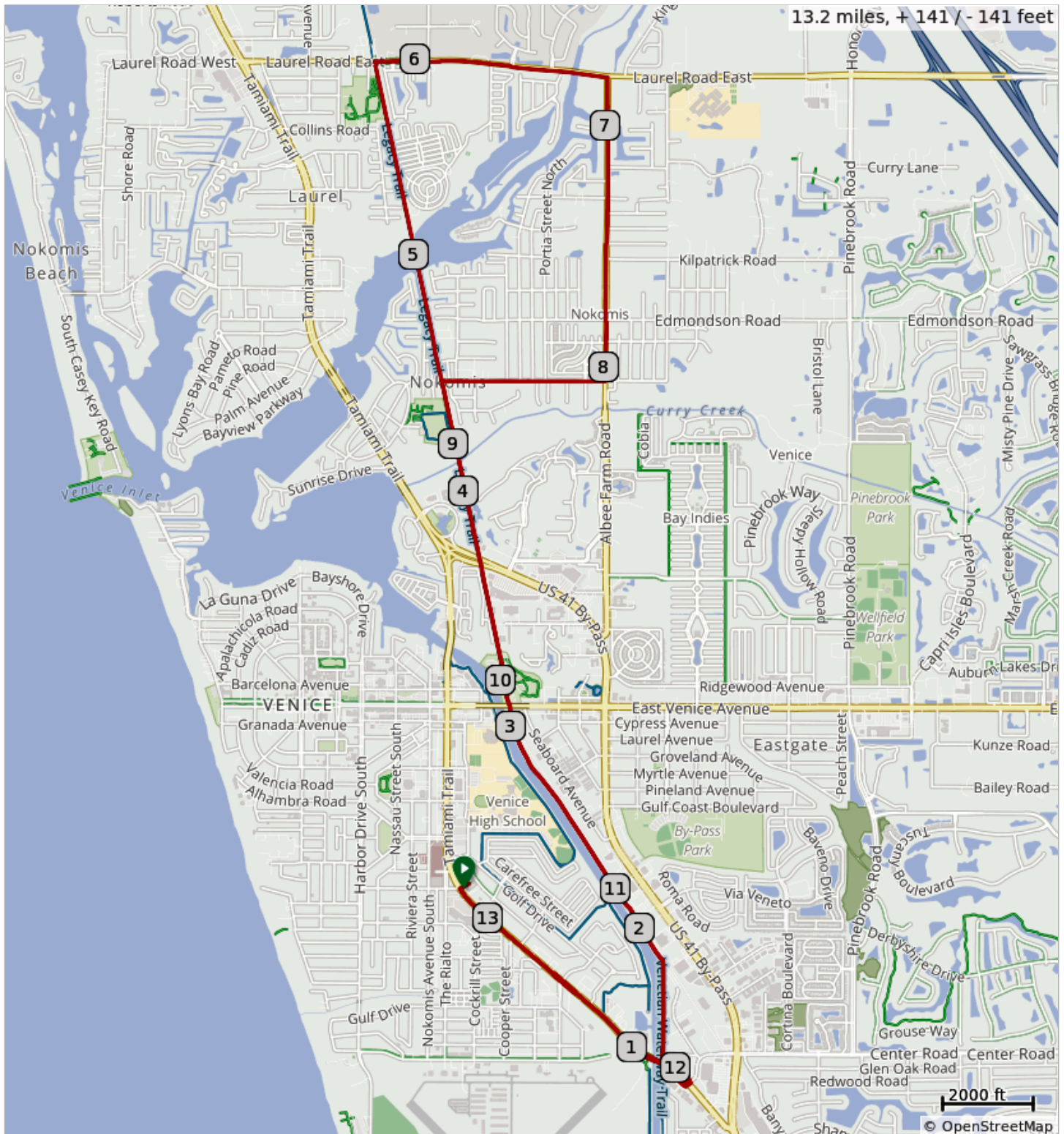
Starts at the Island Sun Inn, 625 Tamiami Trail S Venice FL 34285.

Originated by Al Jones December 2020












Features an ice cream stop at Nakomis Groves.

The ride is flat. There is some moderate traffic with bike lanes. Much of the ride is on the Legacy Trail.

RideWithGPS Map: <https://ridewithgps.com/routes/34929468>



960 Venice Ice Cream Ride SCBC

Dist	Type	Note
0.0		Start of route
0.0		L onto S Tamiami Trail
1.3		R onto Center Rd
1.4		R onto Venetian Waterway Park Trail
3.2		Continue onto Legacy Trail (Sarasota to Venice Rail-Trail)
3.6		Continue straight to stay on Legacy Trail.
5.8		R just before the bridge onto Laurel Rd E
6.8		R onto Albee Farm Rd N
7.6		R at Nokomis Groves - Ice Cream Stop.
8.0		R onto Colonia Ln E
8.7		L onto Legacy Trail
9.4		Continue straight to stay on Legacy Trail
10.0		Continue onto Venetian Waterway Park Trail
11.8		L just before the bridge to exit the trail.
11.9		R onto Tamiami Trail or use the sidewalk to cross the bridge.
13.2		R onto San Marco Dr at the Island Sun
13.2		End of route

13.2 miles. +141/-141 feet