

970-Nokomis Beach, SCBC

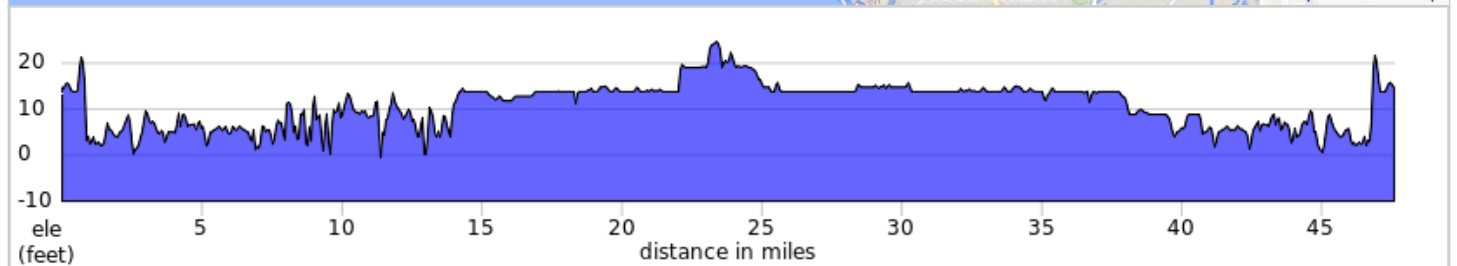
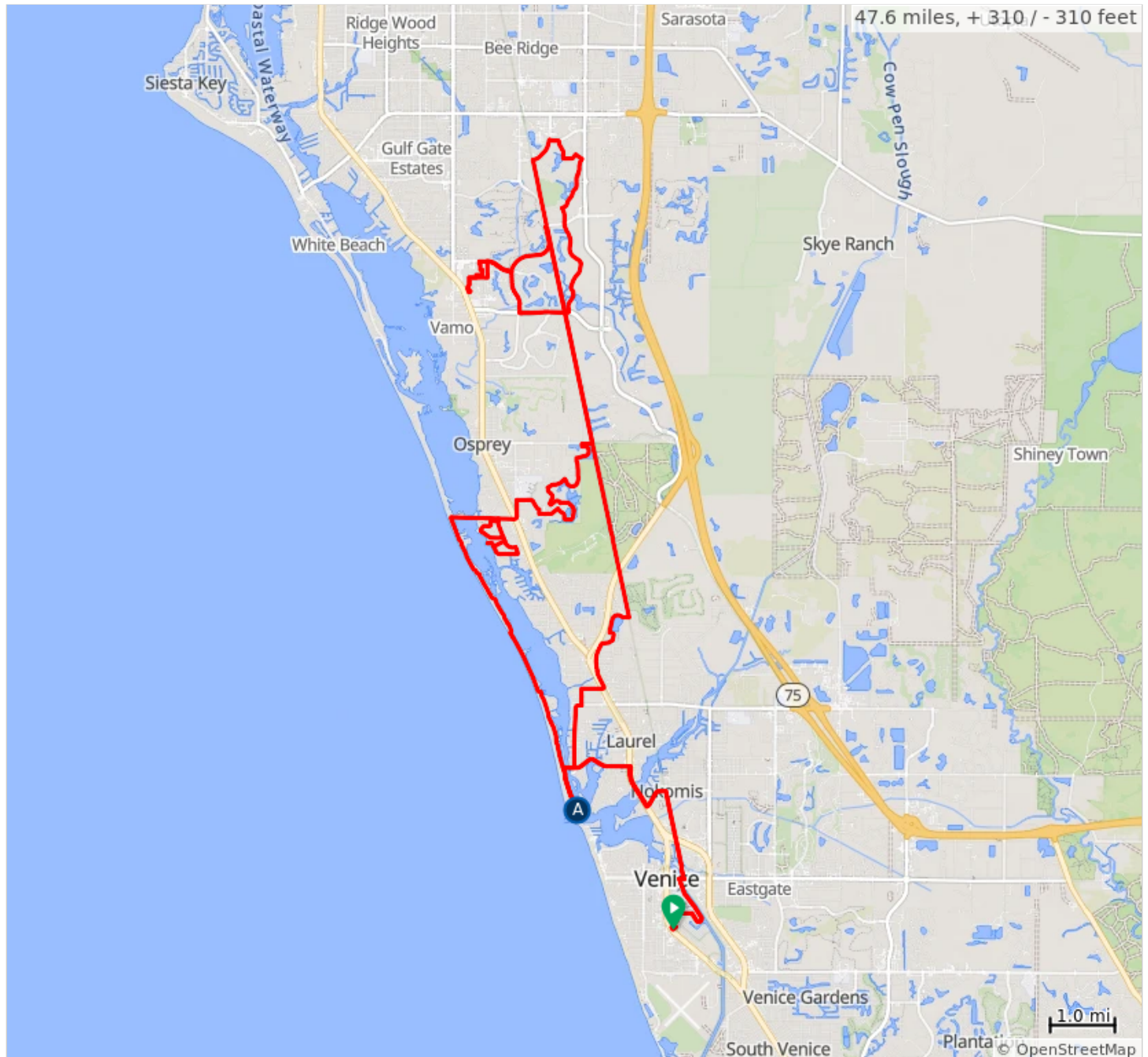


Starts at the Island Sun, Venice, Fl.

































Originated by Bill Trissel, Dec. 2025

Ride with GPS link: <https://ridewithgps.com/routes/53488363>


































A. [Join Original Route](#)




























970-Nokomis Beach, SCBC

Dist	Type	Note
0.0		Start of route
0.1		L onto Guild Drive
0.2		R
0.2		R onto Golf Drive
0.2		L onto Green Circle
0.2		L onto Venetian Waterway Trail
1.5		L
1.5		R onto East Venice Avenue
1.6		R
1.6		R onto Venetian Waterway Trail
2.1		Continue onto Legacy Trail
3.0		L onto Colonia Lane East
3.4		R onto Tamiami Trail, US 41
4.1		L onto Albee Road West, CR 789
5.2		Sharp L onto South Casey Key Road
6.8		Continue onto Casey Key Road, CR 789
10.7		Keep R onto Casey Key Road, CR 789
11.1		Sharp R onto Casey Key Road, CR 789
11.8		R onto Southbay Drive
11.8		R onto Windward Drive
12.6		R onto Southbay Drive
12.7		R onto Harbor House Drive
12.9		R onto Lookout Point Drive
13.6		L onto Southbay Drive
14.2		Slight L onto Southbay Drive
14.2		R onto Blackburn Point Road, CR 789
14.5		Slight L onto Old Venice Road
14.8		R onto Old Venice Road
15.2		R onto Oak Preserve Lane
15.6		R onto Mallard Marsh Drive
16.3		R onto Shadow Bay Way
16.5		R onto Rainbow Point Way

16.5 miles. +168/-169 feet

Dist	Type	Note
16.5		R onto Rivendell Boulevard
16.8		R onto Placid Lake Drive
17.1		R onto Scherer Way
17.8		R onto Park Trace Boulevard
18.2		R onto Willow Bend Way
18.2		R onto East Bay Street
18.4		L onto Legacy Trail
22.8		R onto Sawyer Loop Road
23.2		R onto Northridge Road
23.4		R onto Weymouth Drive
23.9		R onto Buckingham Street
24.0		R onto Sturbridge Court
24.8		L onto Featherstone Boulevard
26.7		L onto Legacy Trail
26.7		R onto Central Sarasota Parkway
27.4		R to access trail
28.0		R onto Deer Creek Boulevard
28.5		L onto Potter Park Drive
28.7		R
29.0		L
29.1		Slight R
29.6		R
29.7		L
29.9		L
30.0		L
30.0		R
30.1		L
30.1		R onto Beneva Road
30.1		R onto Sarasota Square Boulevard
30.6		L onto McIntosh Road
31.7		R onto Palmer Ranch Parkway
31.7		R onto Legacy Trail
37.8		R

21.3 miles. +43/-43 feet

Dist	Type	Note
39.4		Slight L
39.4		R onto Spanish Lakes Drive
39.5		Continue onto Roberts Road
39.7		L onto Bayshore Road
40.0		R onto Laurel Road West
40.1		Slight L onto Bayshore Drive
41.0		R onto Albee Road West, CR 789
41.2		Sharp L onto South Casey Key Road
42.4		Sharp R onto Albee Road West, CR 789
43.5		R onto Tamiami Trail, US 41
44.2		L onto Colonia Lane West
44.6		R onto Legacy Trail
45.3		Keep R onto Legacy Trail
46.0		L
46.0		L onto East Venice Avenue
46.1		L
46.1		R onto Venetian Waterway Trail
47.4		R onto Green Circle
47.4		R onto Golf Drive
47.4		L
47.5		L onto Guild Drive
47.5		R
47.5		R
47.6		L
47.6		End of route

9.8 miles. +68/-63 feet