

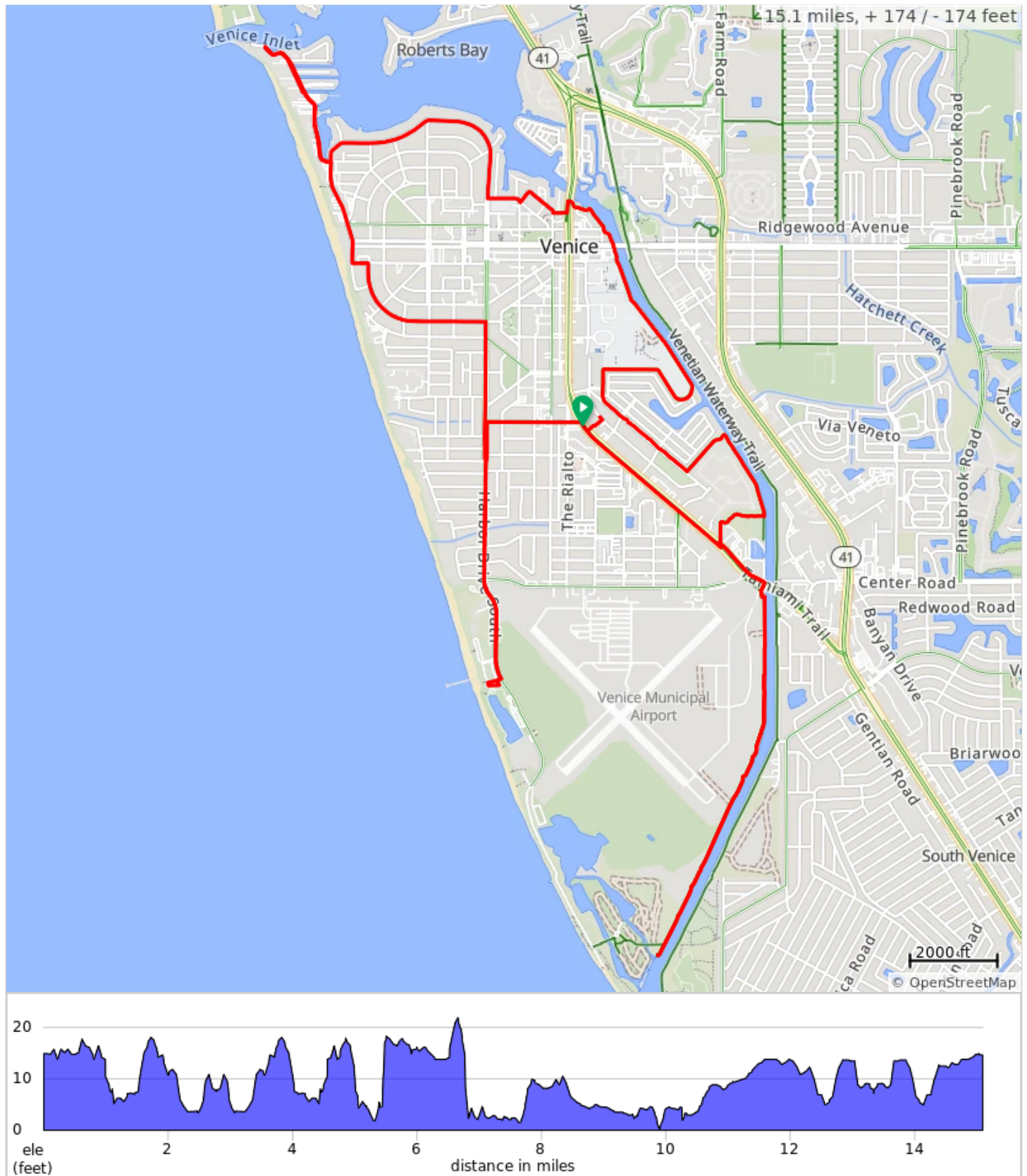
973-Sharkey's Ride, SCBC






























Starts at the Island Sun in Venice, FL.

Originated by Deborah Mohler, Jan 2026

Ride with GPS link: <https://ridewithgps.com/routes/53759489>



973-Sharkey's Ride, SCBC

Dist	Type	Note
0.0		Start of route
0.8		L to access Venetian Waterway Trail
0.8		R onto Venetian Waterway Trail
1.0		L onto Venetian Waterway Trail
1.1		Slight L onto Venetian Waterway Trail
2.8		Make a U Turn
4.5		Keep R onto Venetian Waterway Trail
4.6		R onto Venetian Waterway Trail
5.1		L onto Venetian Waterway Trail
5.7		R onto Venetian Waterway Trail
7.8		R leaving VWT
7.9		R onto Nokomis Avenue North
8.1		Sharp R onto Saint Augustine Avenue
8.2		R onto Harbor Drive North
9.3		Sharp R onto Tarpon Center Drive
9.9		Make U Turn
10.5		R onto The Esplanade N
10.9		Slight L onto The Esplanade S
11.0		L onto Granada Ave
11.1		R onto Valencia Rd
11.7		R onto Harbor Drive South
13.3		R into parking lot
13.4		L onto Harbor Drive South
14.5		R onto San Marco Drive
14.9		R onto Tamiami Trail, US 41 Business
15.0		L to Island Sun, End Route
15.1		End of route

15.1 miles. +147/-147 feet