

974-Honore South, SCBC



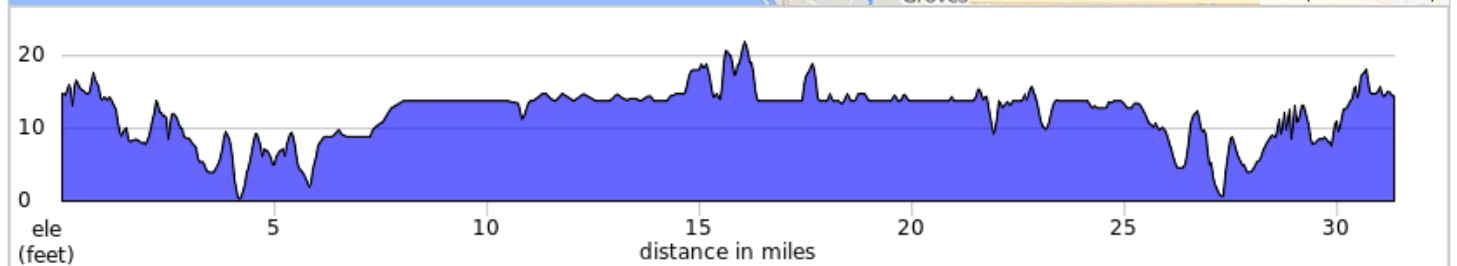
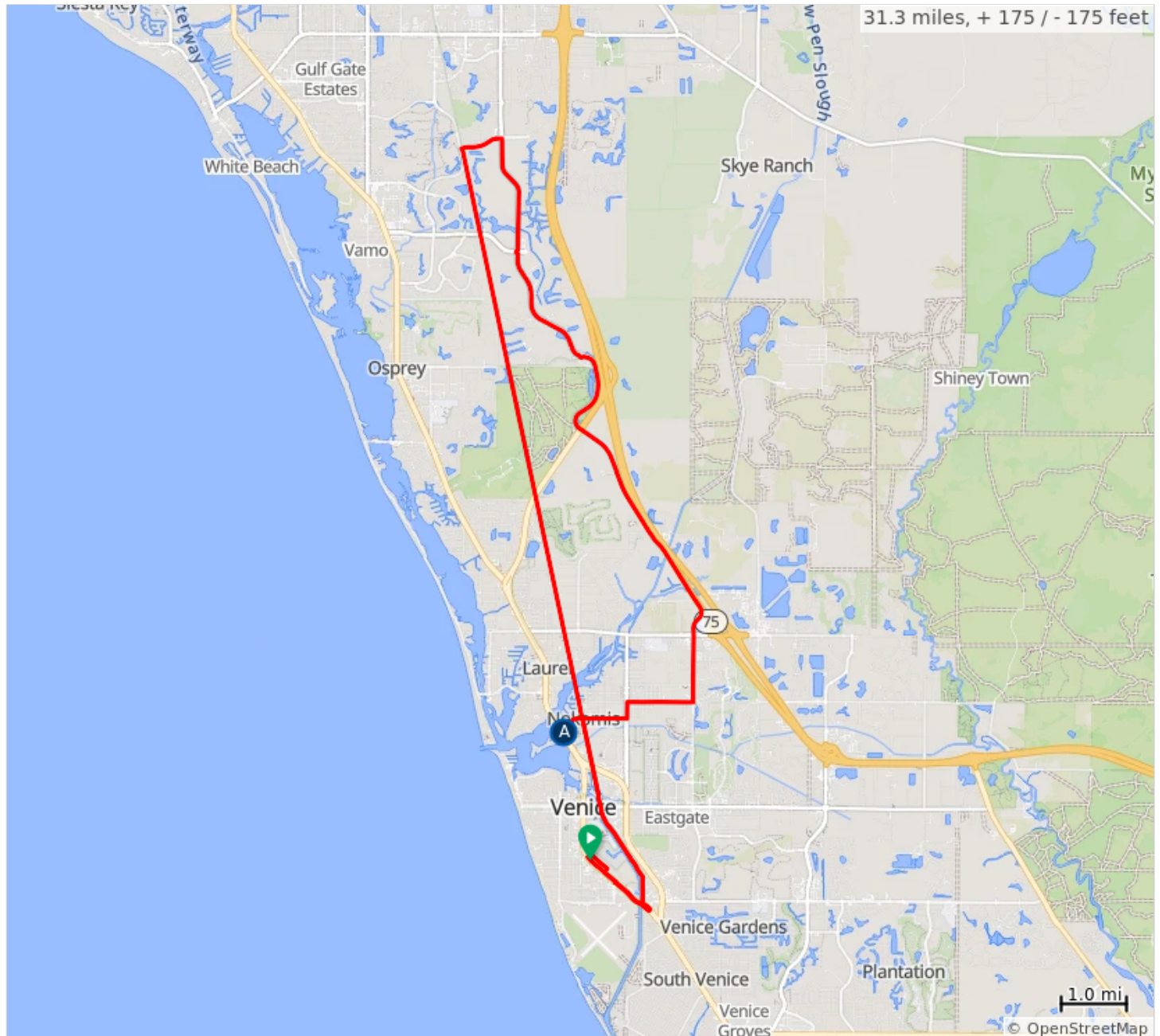
A 31 mile route that starts at the Island Sun in Venice FL.

Originated by Mike Figg, Jan 2026
































Optional lunch at Captain Eddie's

Ride with GPS link:<https://ridewithgps.com/routes/53840536>

A. Captain Eddie's



974-Honore South, SCBC

Dist	Type	Note
0.0		Start of route
0.1		R onto Guild Drive
0.4		R onto Pine Grove Drive
0.4		L
0.7		R onto Amora Avenue
0.7		Sharp R onto Tamiami Trail, US 41 Business
1.4		R onto Center Rd
1.4		R to stay on Center Rd
1.5		R onto Venetian Waterway Park
4.6		L onto Colonia Ln E
4.9		Captain Eddie's Seafood
5.0		Head NE on Colonia Lane to return to Legacy Trail
5.4		L onto Legacy Trl
14.2		R onto Palmer Ranch Pkwy
14.9		R onto Honore Avenue
16.6		Keep R at circle
18.7		Keep R at circle to continue on Honore Ave
24.9		R onto Edmondson Road
25.9		L onto Albee Farm Road South
26.2		R onto Colonia Lane East
26.9		L onto Legacy Trail
27.5		Keep R onto Legacy Trail
29.9		L
30.0		R onto Tamiami Trail, US 41 Business
30.3		R onto Venetian Waterway Trail
30.3		L onto Venetian Waterway Trail
30.5		L
30.5		R onto Tamiami Trail, US 41 Business
30.7		R onto Amora Avenue
31.3		End Route at Island Sun
31.3		End of route

31.3 miles. +155/-155 feet